

LINKING NATURAL CAPITAL ACCOUNTING TO THE DESIGN OF LIBERIA'S UPDATED NATIONALLY DETERMINED CONTRIBUTIONS

Mr. Z. Elijah Whapoe
Manager for Planning and Policy
Liberia Environmental Protection Agency

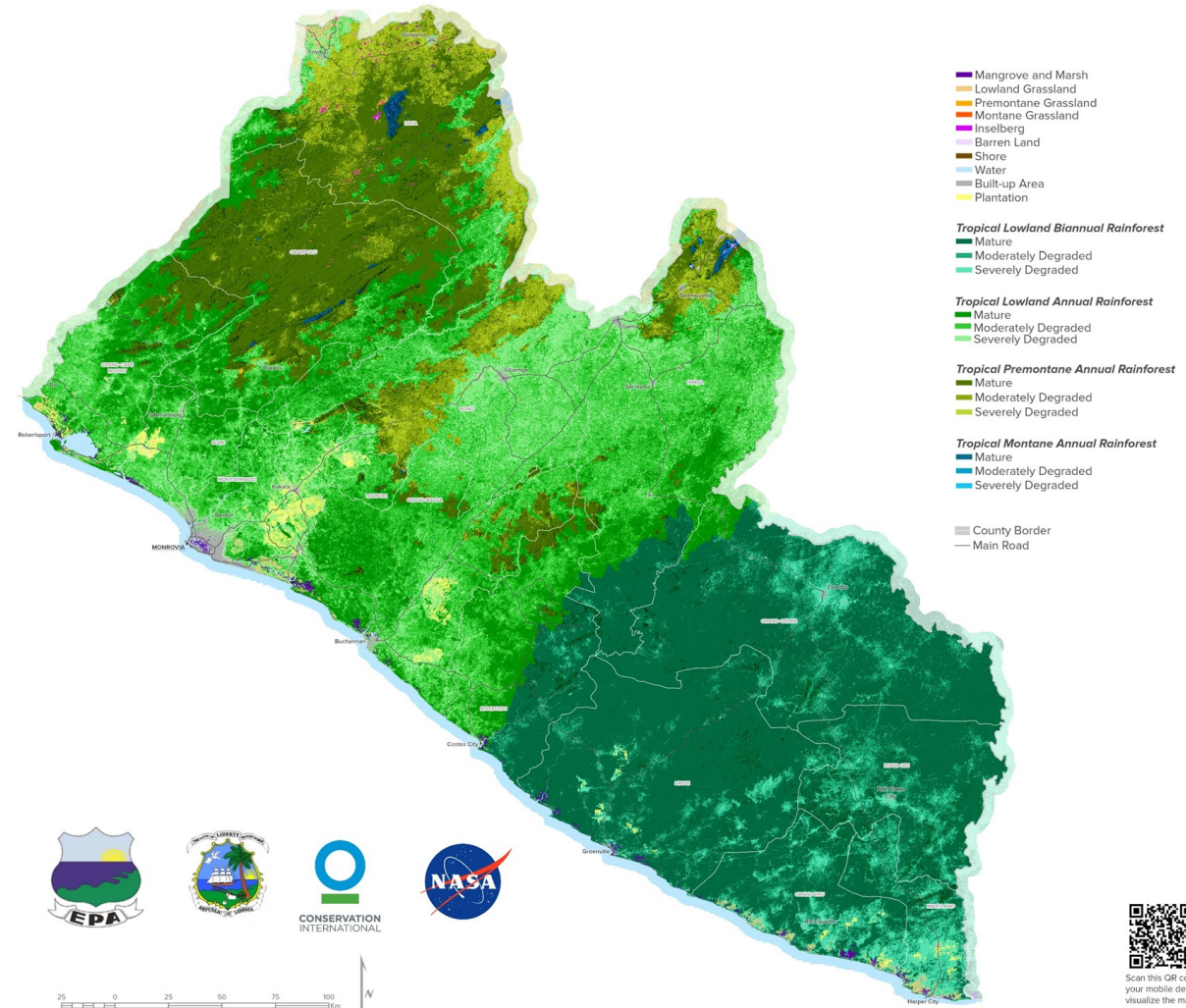


MAPPING ECOSYSTEMS IN LIBERIA

Ecosystems of Liberia Tracking Nature and its Benefits to People

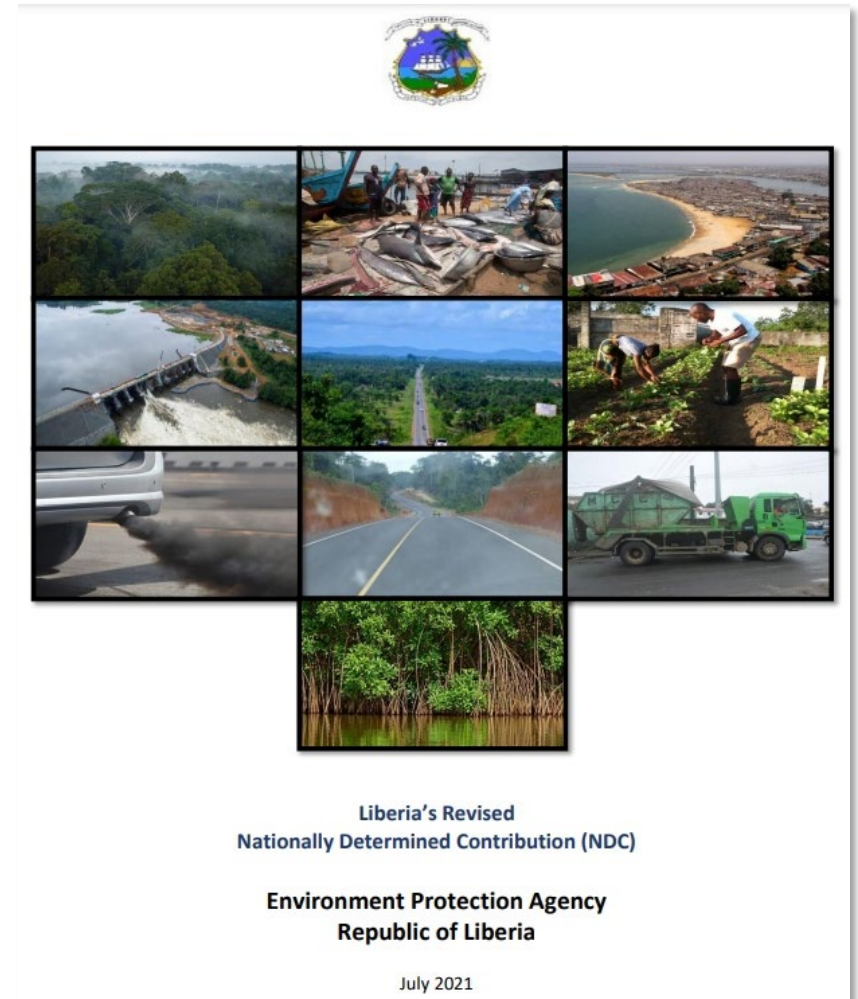
The first step towards implementing the SEEA EA framework was to generate a classification of ecosystems and map their distribution at the national scale

Finished products: Officially endorsed **Ecosystem Extent Maps**, compiled initial **Land Accounts** and **Ecosystem Extent Accounts** for 2000 – 2018



REVISION OF NDC TARGETS IN LIBERIA

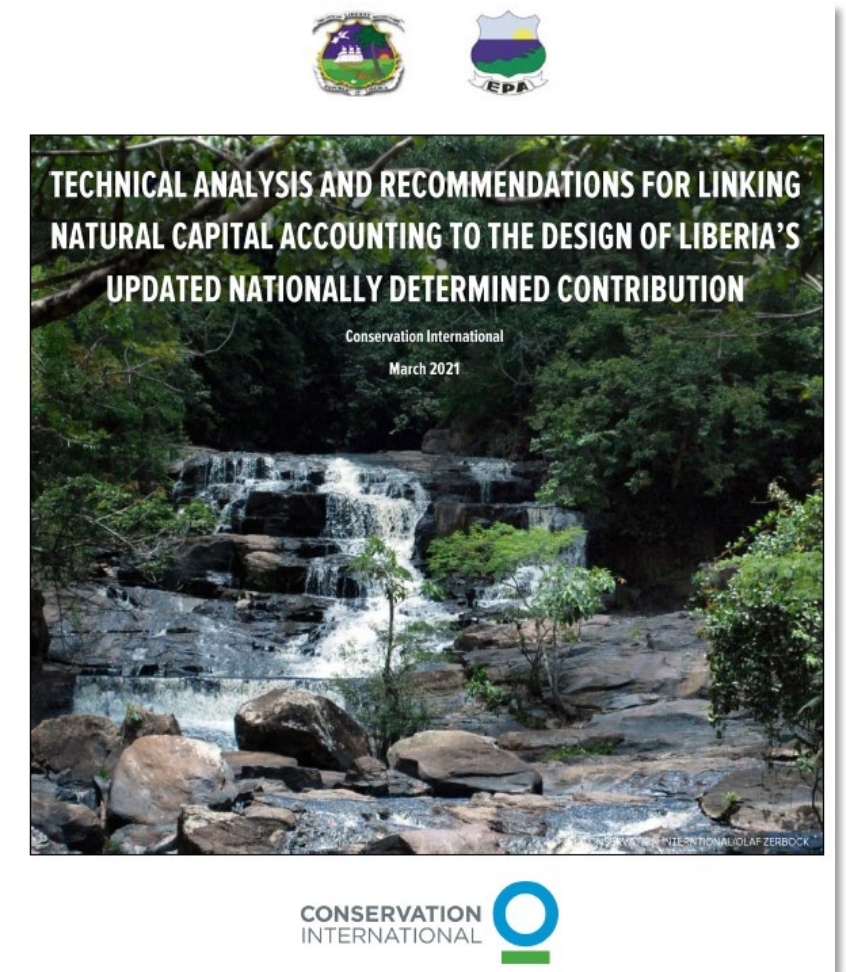
- Energy
- Waste
- Transportation and infrastructure
- Agriculture
- Forests
- Green corridors
- Coastal zones
- Fisheries
- Health



[Link to the document](#)

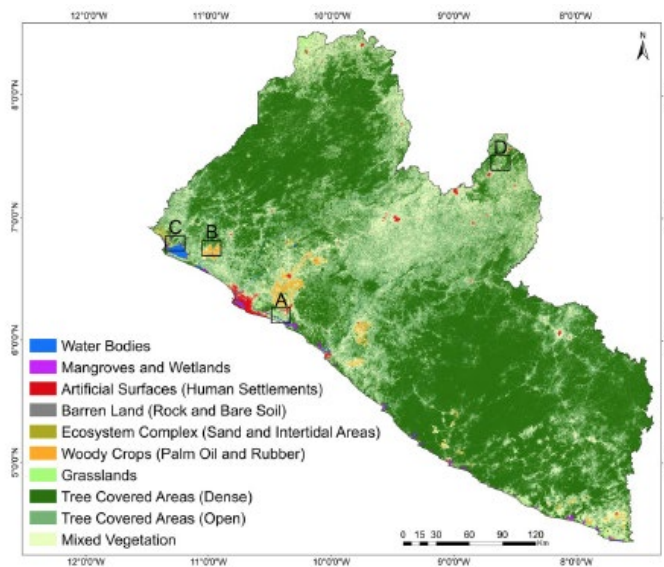
EXAMPLES OF NCA – NDC LINKAGES

- Measuring sectoral contributions of CO₂ emissions and sequestration
- Supporting design, planning and monitoring of NDC targets, activities and indicators
- Measuring ecosystem co-benefits and human wellbeing

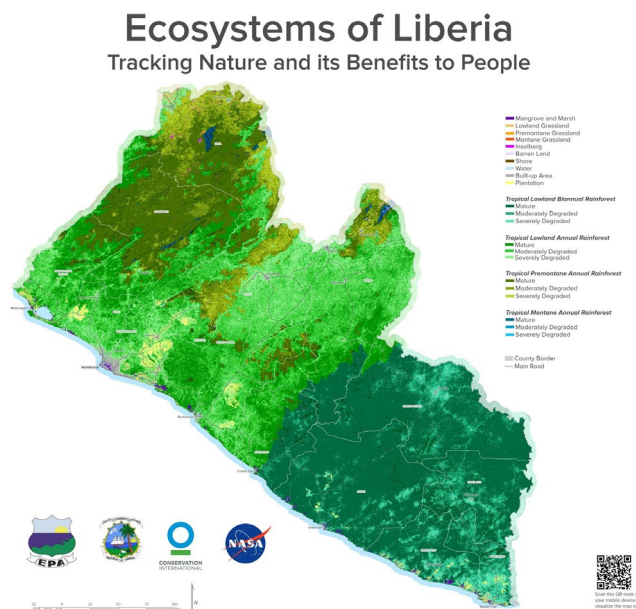


Recommended citation: Conservation International (2021). *Technical Analysis and Recommendations for Linking Natural Capital Accounting to the Design of Liberia's Nationally Determined Contribution*. Arlington, VA.

NEXT PHASE FOR ECOSYSTEM ACCOUNTING IN LIBERIA



Land Account



Ecosystem Extent Account



Ecosystem Services Account
(GEF-NCA Project)

